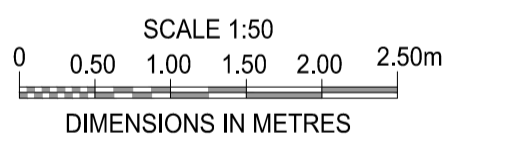
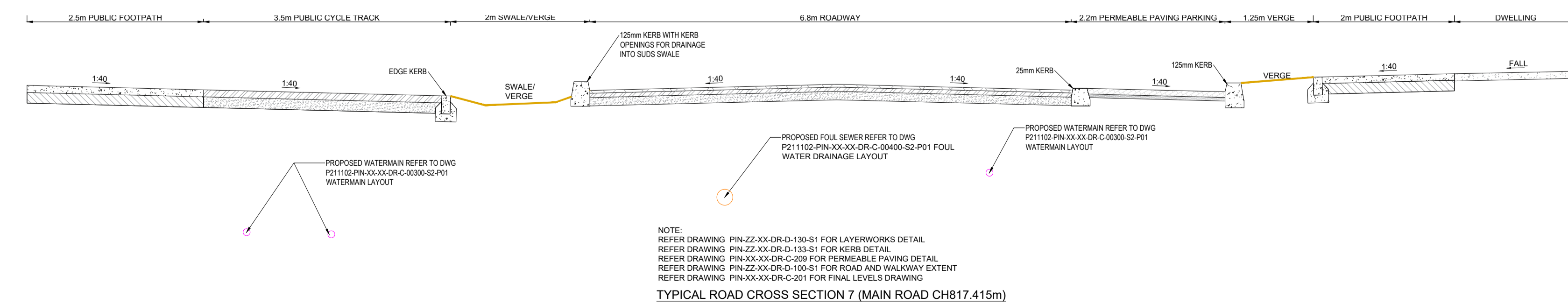
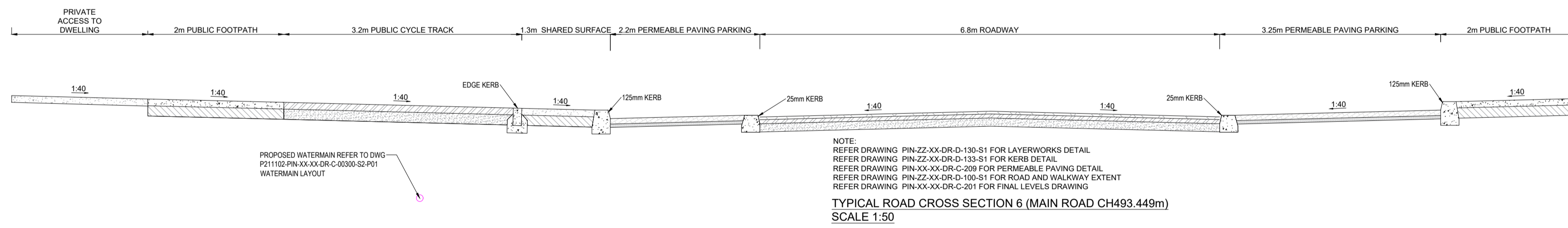
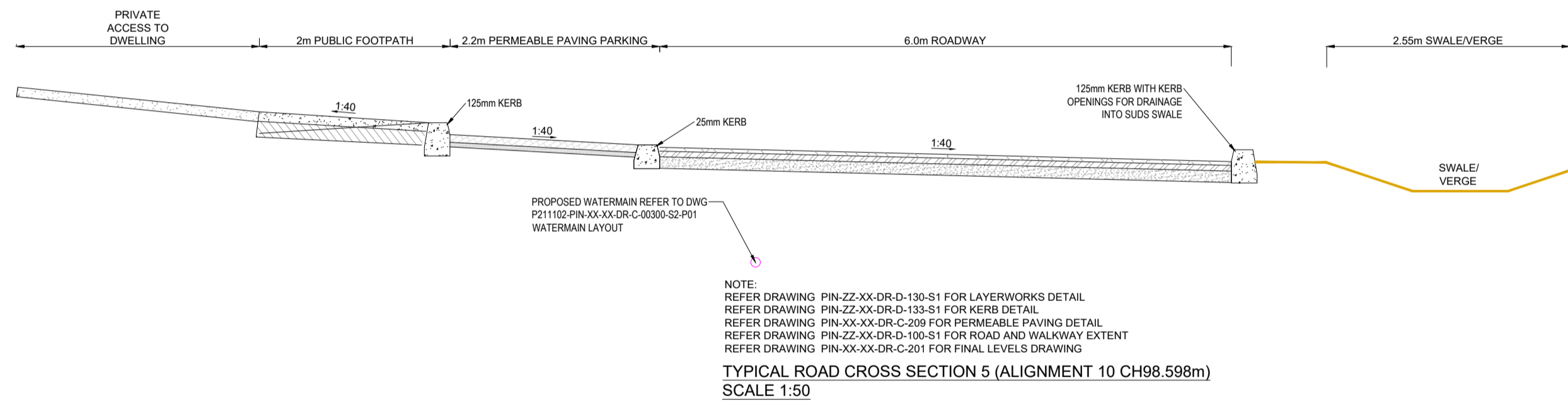


GENERAL NOTES

- DO NOT SCALE THIS DRAWING. WORK ONLY TO FIGURED DIMENSIONS.
- FOR ALL RELEVANT NOTES, REFER TO STRUCTURAL AND CIVIL ENGINEERING PERFORMANCE SPECIFICATION.
- ANY DISCREPANCIES ARE TO BE REPORTED TO PINNACLE CONSULTING ENGINEERS IMMEDIATELY.
- THIS DRAWING IS TO BE READ IN CONJUNCTION WITH ALL OTHER RELEVANT ENGINEERS, ARCHITECTS AND SUB-CONTRACTORS DRAWINGS AND DETAILS.
- THIS DRAWING IS TO BE PRINTED IN COLOUR.
- THIS DRAWING IS NOT TO BE USED FOR CONSTRUCTION PURPOSES UNLESS EXPRESSLY STATED.
- EXISTING SITE AND LEVEL INFORMATION TAKEN FROM LAND SURVEYS TOPOGRAPHICAL SURVEY DRAWING D1728F2D DATED 04/10/06.
- THIS DRAWING HAS BEEN PREPARED USING THE PROPOSED SITE LAYOUT FROM DAVEY + SMITH ARCHITECTS DRAWING IP00 DATED 16/08/24

LEGEND

	SITE BOUNDARY
	MAJOR CONTOURS (0.5m)
	MINOR CONTOURS (0.1m)
	ROAD CENTER LINE
	PROPOSED RETAINING WALL
	PROPOSED GABION RETAINING WALL
	TANKED RETAINING WALL
	BUILDING FFL STEP
	125 mm PROPOSED KERB
	75 mm PROPOSED KERB
	25 mm PROPOSED KERB
	PROPOSED DROP KERB
	PROPOSED CHANNEL KERB
	PROPOSED FFL
	PROPOSED LEVEL
	CHAINAGE
	PROPOSED LEVEL
	PROPOSED SLOPE
	PROPOSED KERB BOTTOM LEVEL
	PROPOSED KERB TOP LEVEL
	300mm KERB OPENING



P01	PLANNING	FJVR	JB	02/09/24
REV	DESCRIPTION	BY	CHK/APP	DATE

CLIENT
CAPAMI LTD

PROJECT
OLDCOURT LRD

DRAWING TITLE
ROAD TYPICAL CROSS SECTIONS SHEET 2 OF 5



GROSVENOR COURT,
67A PATRICK STREET,
DUN LAOGHAIRE,
COUNTY DUBLIN,
IRELAND, A96 W3Y7
NORWICH ■ WELWYN GARDEN CITY ■ LONDON ■ THE HAGUE ■ FRANKFURT

TELEPHONE: +353 1 2311041

DRAWING STATUS				
PLANNING				
SCALE @ A1	DATE	DRAWN BY	CHECKED	APPROVED
1:500	2024/04/28	FJVR	JB	SOR
DRG NO.	REV			
P211102-PIN-XX-XX-DR-C-00701-S2	P01			

COPYRIGHT PINNACLE

File Location: S:\02-PROJECTS\2021-PROJECTS\211102-OLDCOURT-LANDS\6-DRAWINGS\2-PINNACLE\6.1-CIVIL\2024\6.21-PLANNING\PACKING\211102-PIN-XX-XX-DR-C-00701-S2-P01-ROAD-TYPICAL-CROSS-SECTIONS.DWG